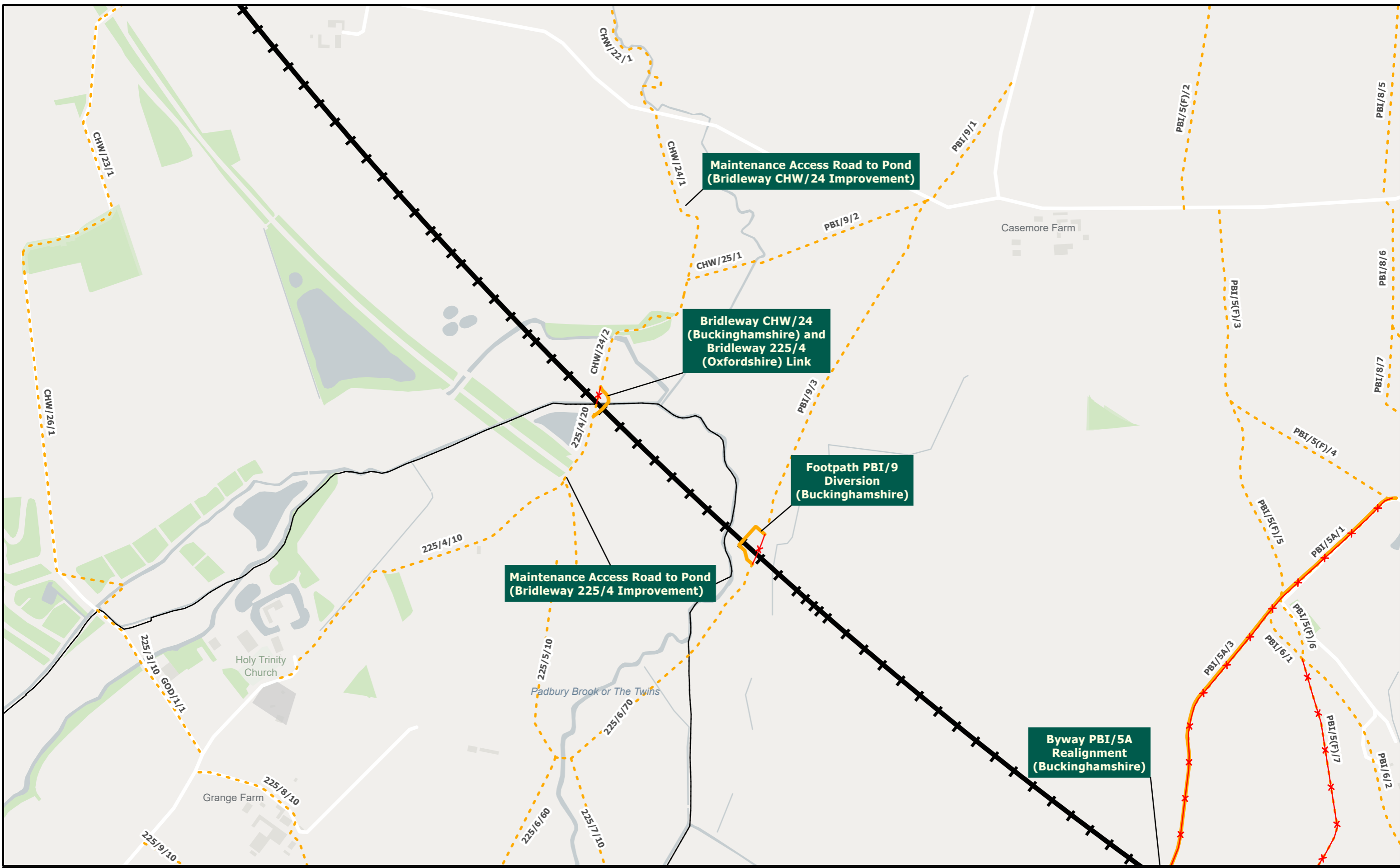
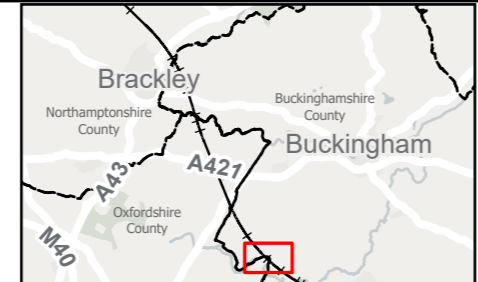


**Proposals for Walking, cycling and horse-riding as a result of HS2 identified within Oxfordshire County.**

Number of Pages: 5  
APPENDIX A



WCHR Engagement  
 1MC06-CEK-HW-NTE-C002-600002  
 Figure 1 - Oxfordshire County

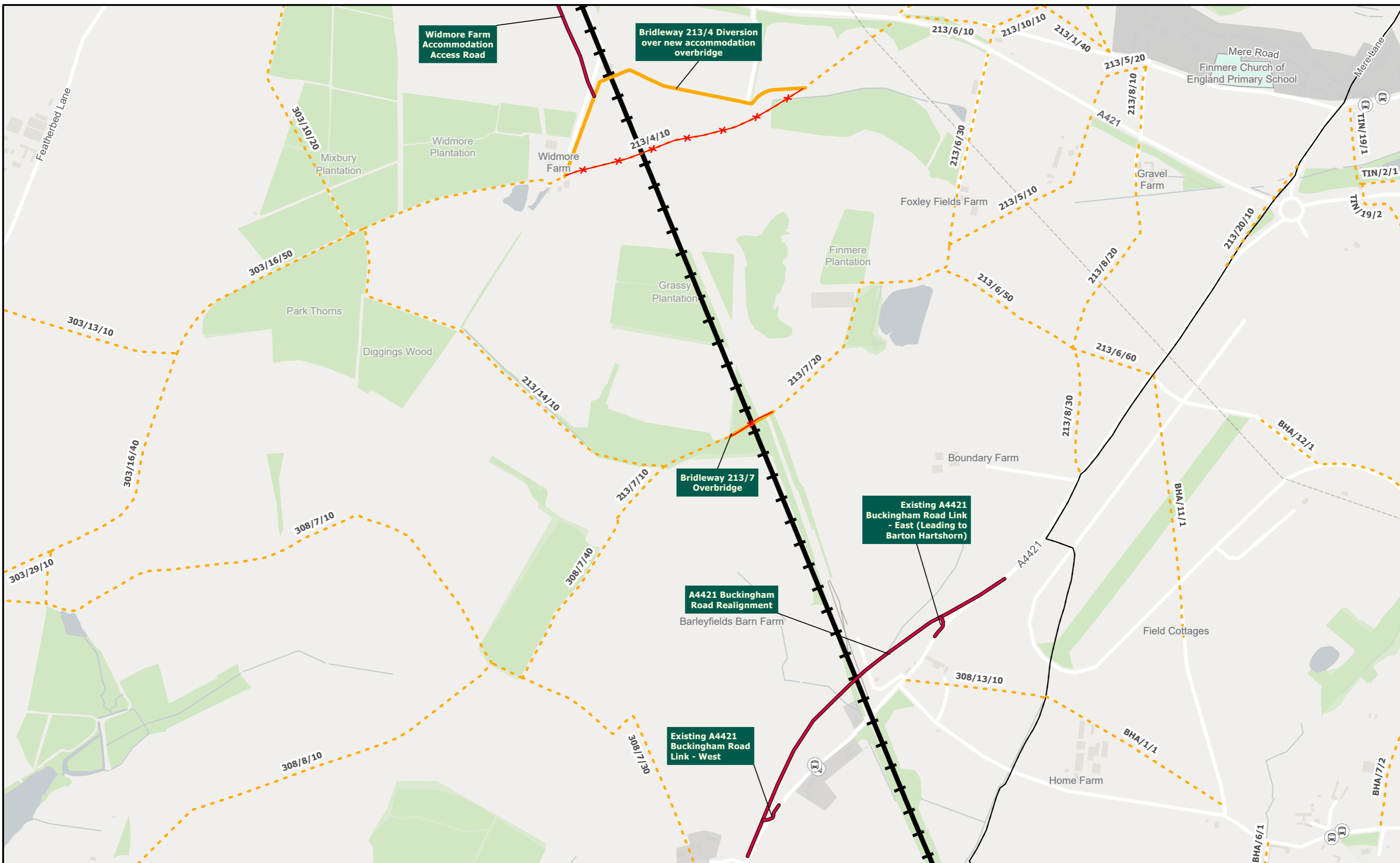


- Legend**
- HS2 Route
  - Bus stops
  - Stopped Up - Public Right of Way
  - Existing- Public Right of Way
  - Proposed - Public Right of Way
  - Proposed - Highways Scheme
  - National Cycle Network
  - Track Road

- Land Use**
- Education
  - Residential
  - Recreation and Leisure
  - Retail
  - Public Open Space

Scale at A3: 1:6000

Date : 16-09-2022



**WCHR Engagement**  
 1MC06-CEK-HW-NTE-C002-600002  
**Figure 2 - Oxfordshire County**

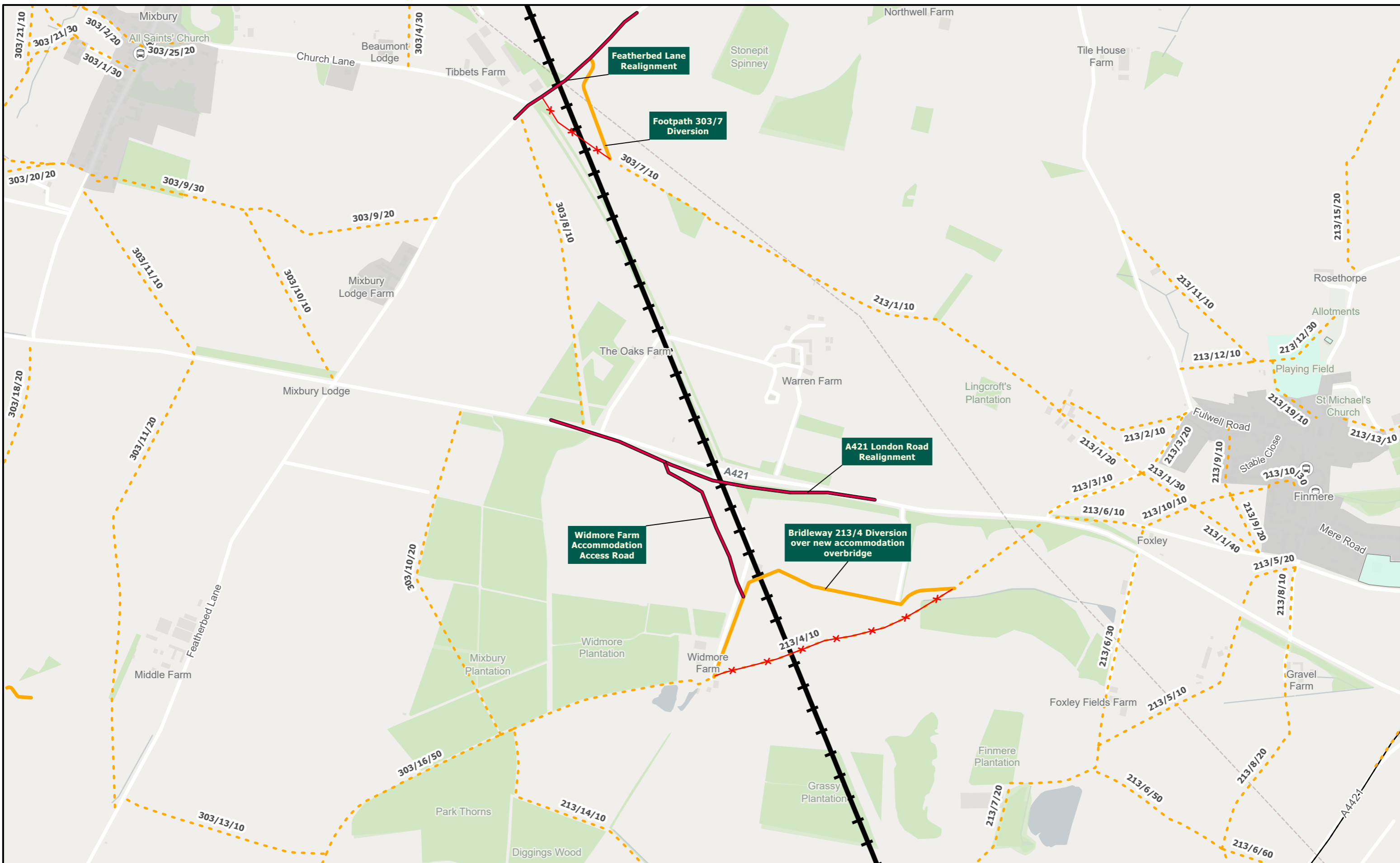


- Legend**
- HS2 Route
  - Bus stops
  - Stopped Up - Public Right of Way
  - Existing- Public Right of Way
  - Proposed - Public Right of Way
  - Proposed - Highways Scheme
  - National Cycle Network
  - Track Road

- Land Use**
- Education
  - Residential
  - Recreation and Leisure
  - Retail
  - Public Open Space

Scale at A3: 1:8000

Date : 16-09-2022



**WCHR Engagement**  
**1MC06-CEK-HW-NTE-C002-600002**  
**Figure 3 - Oxfordshire County**



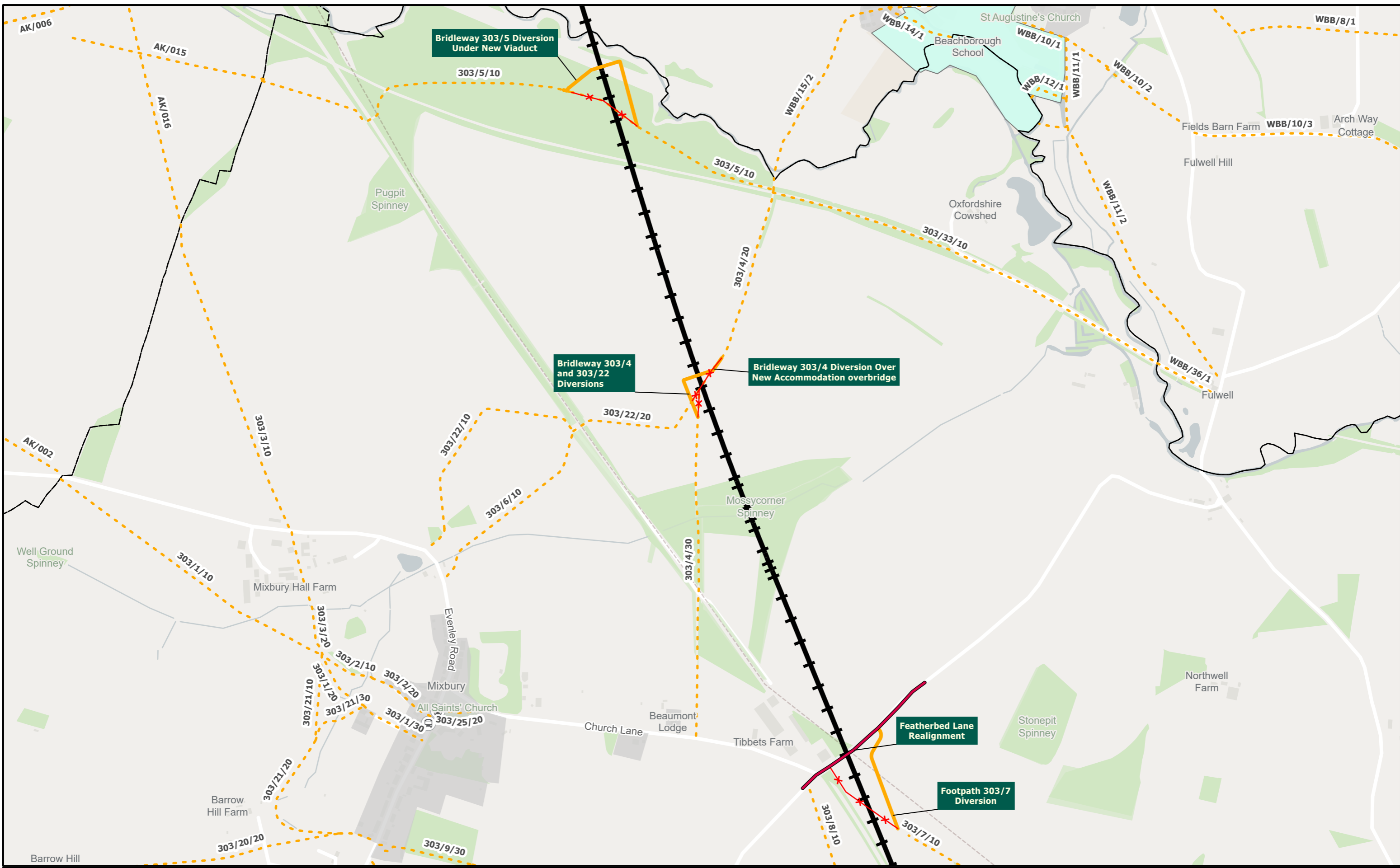
- Legend**
- HS2 Route
  - Bus stops
  - Stopped Up - Public Right of Way
  - Existing- Public Right of Way
  - Proposed - Public Right of Way
  - Proposed - Highways Scheme
  - National Cycle Network
  - Track Road

- Land Use**
- Education
  - Residential
  - Recreation and Leisure
  - Retail
  - Public Open Space

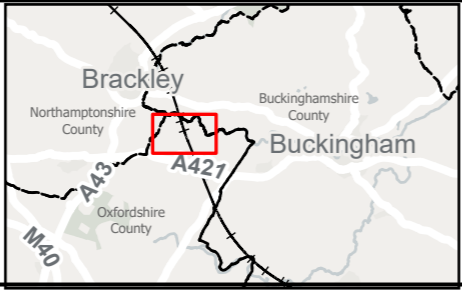
Scale at A3: 1:8000

0 100 200 300 400 Metres

Date : 16-09-2022



**WCHR Engagement**  
**1MC06-CEK-HW-NTE-C002-600002**  
**Figure 4 - Oxfordshire County**



- Legend**
- HS2 Route
  - Bus stops
  - Stopped Up - Public Right of Way
  - Existing- Public Right of Way
  - Proposed - Public Right of Way
  - Proposed - Highways Scheme
  - National Cycle Network
  - Track Road

- Land Use**
- Education
  - Residential
  - Recreation and Leisure
  - Retail
  - Public Open Space

Scale at A3: 1:8000

Date : 16-09-2022