









**Lower Windrush Valley  
Project Area  
Location within Oxfordshire**

Prepared by:  
Lower Windrush Valley Project

August 2007

**Key:**

-  LWV Project Area
-  West Oxfordshire
-  Vale of White Horse
-  Cherwell
-  South Oxfordshire
-  Oxford City



Scale: 1 : 400 000 @ A4  
(1cm : 4km)

Reproduced from the OS with the permission  
of the Controller of HMSO. Crown Copyright  
reserved. OCC Licence No. LA 076805